



SUBCOMMISSION on
SILURIAN
STRATIGRAPHY in
SARDINIA

Fieldmeeting
4 - 11 June 2009


Time and life in the Silurian: a multidisciplinary approach

Rendiconti

della Società Paleontologica Italiana



THE SILURIAN OF SARDINIA



SOCIETÀ PALEONTOLOGICA ITALIANA
MODENA - 2009



Rendiconti della Società Paleontologica Italiana

3

(I)

The Silurian of Sardinia

volume in honour of
Enrico Serpagli

Edited by
Carlo Corradini
Annalisa Ferretti
Petr Storch

Società Paleontologica Italiana
2009

The Silurian of the External Nappes (southeastern Sardinia)

CARLO CORRADINI, ANNALISA FERRETTI

C. Corradini - Dipartimento di Scienze della Terra, Università di Cagliari, via Trentino 51, I-09127 Cagliari (Italy); corradin@unica.it

A. Ferretti - Dipartimento di Scienze della Terra, Università di Modena e Reggio Emilia, largo S. Eufemia 19, I-41100 Modena (Italy); ferretti@unimore.it

ABSTRACT - The most complete and best known Silurian succession of southeastern Sardinia is exposed in the Gerrei tectonic Unit. The Silurian sequence starts with Rhuddanian-lowermost Gorstian black graptolitic shales (Lower Graptolitic Shales), followed by a lower Gorstian-end Pridoli nodular calcareous unit (Ockerkalk). Graptolitic shales (Upper Graptolitic Shales) document the Lower Devonian. An integrated scheme of graptolite and conodont biozonation, compiled from Sardinian data, is provided.

KEY WORDS - Silurian, southeastern Sardinia, biostratigraphy, Gerrei tectonic Unit, Lower Graptolitic Shales, Ockerkalk.

INTRODUCTION

Silurian rocks are quite widespread in southeastern Sardinia, where they crop out widely in the Gerrei tectonic Unit and more rarely in the other tectonic units of the area (Sarrabus and Meana Sardo tectonic units). In the first approximation, the sequence is constituted by black graptolitic shales in the lower part, followed by nodular limestones of late Silurian age.

THE GERREI TECTONIC UNIT

The Gerrei tectonic Unit spans from middle Cambrian to Lower Carboniferous and includes the most complete middle Palaeozoic sequence of Sardinia (Fig. 1), which was only weakly affected by metamorphic effects. Most of its components are not yet officially defined and informal names are still in use in literature.

The Gerrei tectonic Unit starts with more than 500 m of terrigenous sediments (San Vito Sandstones) deposited in different environments, varying from inter-tidal to a wide fan-delta system swept by turbidity currents. Monotonous alternances of grey micaceous sandstones, quartzites, siltites and pelites grade to levels of violet, greenish or blackish pelites and thick layers of coarse light-grey quartzites and conglomerates. The age of the San Vito Sandstones spans from the middle Cambrian to the Early Ordovician (Naud & Pittau Demelia, 1987).

The sequence continues, after an important disconformity (Sarrabese Phase) with up to 500 m of volcanics, volcanoclastics and epiclastics, representing the "Ordovician Volcanic Complex". The origin of these volcanic products is a magmatic arc related to subduction

of oceanic crust under the North Gondwanan continental margin (Carmignani et al., 1992). The subduction ceased in the Late Ordovician before reaching the continental collision. The consequent gravitative collapse of the magmatic arc produced extensional stresses associated with basaltic intercalations in terrigenous continental to littoral sediments. Quartzites, sandstones and rarely conglomerates, greyish siltites and argillites with variable

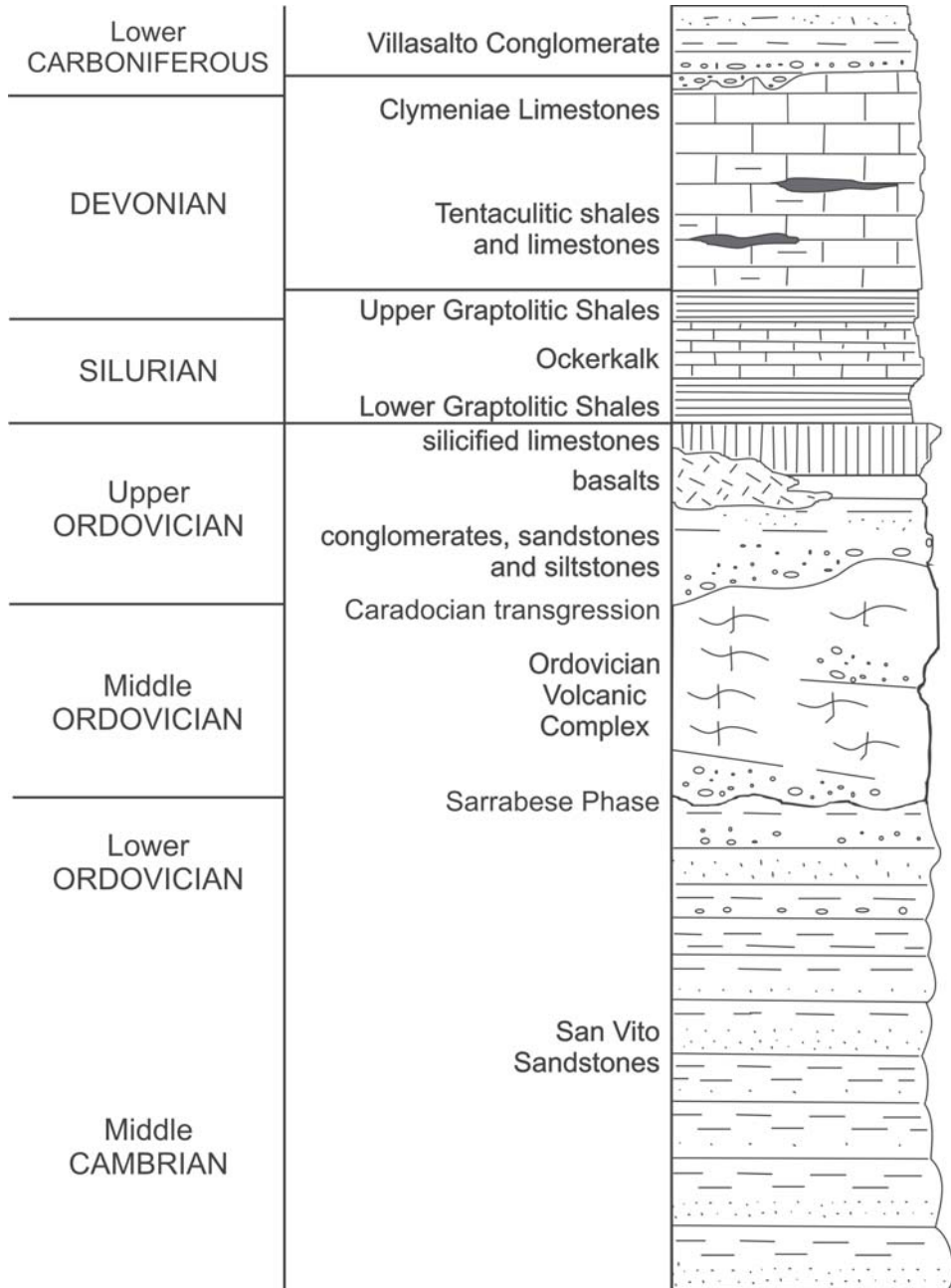


Fig. 1 - Stratigraphical column not to scale of the Gerrei tectonic Unit (modified after Corradini et al., 2002).

carbonatic content were deposited (“Caradocian transgression”). The topmost calcareous beds, locally silicified, are constituted by echinoderm-or bryozoan packstones intercalated in fossiliferous mudstones. These limestones have been dated on the basis of conodonts as Late Ordovician (*Amorphognathus ordovicicus* Zone; Ferretti *et al.*, 1998a, b; Ferretti & Serpagli, 1999).

The Silurian and Lower Devonian are represented by the classical Thuringian facies triad (Jaeger, 1976): “Lower Graptolitic Shales”, “Ockerkalk” and “Upper Graptolitic Shales” respectively.

The Lower Graptolitic Shales (30-40 m) are silica-argillaceous and siltitic shales rich in carbon and pyrite (“alum slates”; Jaeger, 1977). Lydites (cherts) are interbedded in the




Fig. 2 - a) Typical flaser structure of the Ockerkalk limestone in the Silius section; b) Ockerkalk limestone near Silius; c) View of the Silius Cimitero section; d) The Lower Graptolitic Shales-Ockerkalk transition at Lantini Tunnel section; e) The Lower Graptolitic Shales-Ockerkalk boundary at the base of the Riu Murru de Callus section.

lower part as well as phosphorites occur in the middle-upper part of the unit. The age of the unit spans from Llandovery to earliest Ludlow, and a detailed biostratigraphy has been provided thanks to the abundant graptolite fauna (Meneghini, 1857; Gortani 1923a, b; Jaeger, 1977; Barca & Jaeger, 1990; Storch & Piras, 2009; Storch et al., 2009). The fossil association includes also chitinozoans, microplankton and sponge spiculae (Pittau & Del Rio, 2000; Pittau et al., 2002, 2006).

The Lower Graptolitic Shales grade to the overlying Ockerkalk within a few meters of interbedding shales and nodular limestones (Fig. 2d-e).

The Ockerkalk is an argillaceous limestone with a blue-grey colour, weathering into ochre (wherfrom the name), and a typical irregular flaser texture. It is about 25 m thick. The only macrofossils visible in the outcrops are crinoidal stems, rare cephalopods and loboliths. The lobolith level with bulbous holdfasts of giant pelagic scyphocrinoids, well-known from the Silurian-Devonian boundary beds of northern Gondwana, is found in the upper part of the Ockerkalk, at the base of the *detortus* conodont Zone. On a microscopic scale, ostracods, thin-shelled bivalves, brachiopods, gastropods, trilobite fragments, crinoids, small cephalopods and sponge spicules scattered in the matrix and only locally concentrated in millimetric shell-lags of disarticulated debris were also reported (Barca et al., 1995; Ferretti & Serpagli, 1996, Ferretti et al., 2009). Phyllocarids (mainly mandibles) were recovered from the conodont heavy-fraction. Trace fossils and very small solitary corals were reported by Jaeger (1977). The precise age location of the unit has been possible on the basis of a rich conodont fauna of Ludlow-Pridoli age (Fig. 3) spanning from the *hamata* to the *detortus* zones (Barca et al., 1995; Corradini & Olivieri, 1997; Corradini et al., 1998, 2000; Serpagli et al., 1998). The biostratigraphy of the unit has been recently updated by means of graphic correlations by Gouwy & Corradini (2006).




The boundary with the Upper Graptolitic Shales is never exposed, due to the strong tectonics; however biostratigraphical data from the two units allow to stress that the formation boundary is more or less coincident with the Silurian-Devonian boundary.

The Upper Graptolitic Shales (about 30 m) are exclusively composed by alum slates (Barca & Jaeger, 1990). Pelagic graptolites are the only abundant fossils found throughout the unit (Jaeger, 1976, 1977; Piras et al., 2009). Crinoidal stems, calyces and possible loboliths occur at the base of the unit. Rare *Ceratiocaris* (Jaeger, 1977) and bivalves (Barca & Jaeger, 1990) have been so far recorded. The lowermost Devonian graptolite biozones *uniformis*, *praehercynicus* and *hercynicus* were documented.

A few meters of poorly fossiliferous, thin nodular grey limestone may locally cover the shales, which otherwise grade to an alternation of dark and black phyllites and nodular limestones (Tentaculitic shales and limestones). On the basis of tentaculites (Alberti, 1963; Gessa, 1993) and rare conodonts (Bagnoli, 1980; Corradini et al., 2001; Gouwy & Corradini, 2007) the age of this strongly tectonised complex may be referred to the Early-Middle Devonian.

The succession continues with a thick sequence of massive limestone (Clymeniae Limestones) of Late Devonian-earliest Carboniferous age (Corradini et al., 2003; Corradini, 2007). Several dozen meters of sandstones and conglomerates (Conglomerato di Villasalto,

Fig. 3 - Stratigraphical distribution of the Silurian-lowermost Devonian units in southeastern Sardinia. Documented biozones are shaded (data from Sarrabus and Gerrei tectonic units are merged). Lower Graptolitic Shales, Sedda de S'Ortu, *turriculatus* Zone; Ockerkalk, Ponte Monte Lora, Pridoli; Upper Graptolitic Shales, Sa Ruinosa, *uniformis* Zone (modified after Corradini et al., 2002).

		GRAPTOLITES	CONODONTS	Upper Graptolitic Shales
DEVONIAN	LOWER LOCHKOV.	hercynicus	Pe. pesavis	
		praehercynicus	A. delta	
		uniformis	O. eurekaensis I. w. woschmidti	
PRIDOLI	transgrediens	Oul. el. detortus		
	bouceki			
	branikensis-lochkoviensis	O. eosteinhornensis i.Z.		
	parultimus-ultimus			
LUDLOW LUDFORDIAN	fragmentalis	O. crispa		
	kozlowskii	O. snajdri		
	inexpectatus	Pe. latialata		
	bohemicus			
	linearis-leintwardinensis	P. siluricus		
GORST.	chimaera	A. ploeckensis O. e. hamata		
	nilssoni-colonus	K. v. variabilis i.Z. K. crassa		
	ludensis-gerhardi	O. bohemica		
praedeubeli-deubeli				
parvus-nassa				
WENLOCK HOMERIAN	lundgreni-testis	O. s. sagitta		
	ramosus-ellesae			
	belophorus-rigidus	O. s. rhenana		
riccartonensis				
SHEINWOODIAN	murchisoni	K. ranuliformis i.z.		
	centrifugus	Pt. am. amorphognathoides		
insectus				
lapworthi				
TELYCHIAN	spiralis	Pt. celloni		
	"tullbergi"			
	griestonensis			
	turriculatus-crispus			
	linnei			
LLANDOVERY AERONIAN	sedgwickii	P. tenuis - D. staurogathoides		
	leptotheca - convolutus			
	triangulatus-pectinatus			
RHUDDANIAN	cyphus	D. kentuckyiensis		
	vesiculosus			
	ascensus - acuminatus	O.? nathani		
				Ockerkalk
				
				Lower Graptolitic Shales
				

Auct.) are present above the Clymeniae Limestones. They represent the transition to the terrigenous sedimentation which terminates the pelagic succession of the Palaeozoic in southeastern Sardinia. Redeposited clasts and blocks of various Silurian and Devonian ages are recorded within this unit.

THE SILURIAN IN THE SARRABUS AND MEANA SARDO TECTONIC UNITS

The sequence described above for the Gerrei tectonic Unit is well comparable to those of the other units of the External Nappes. However, the following differences for the Silurian should be highlighted:

- The *Meana Sardo tectonic Unit* is the more internal of the External Nappes, and therefore the metamorphic degree is slightly higher. Black shales and nodular limestones, equivalent to the Lower Graptolitic Shales and to the Ockerkalk, are relatively abundant in some areas. However, fossils are quite rare, apart some crinoidal stems visible in some levels of the limestones. Unfortunately, up to now all attempts for a clear biostratigraphical definition of the unit were unsuccessful.

- In the *Sarrabus tectonic Unit* the sequence ends with the Lower Graptolitic Shales, which are here quite widespread. Lydites are more abundant than in the Gerrei. Graptolites fauna is quite rich and several biozones from Rhuddanian to Gorstian are documented in the Rio Ollastu area (Jaeger, 1977; Barca & Jaeger, 1990; Storch & Piras, 2009; Storch et al., 2009).

ACKNOWLEDGEMENTS

A. Funedda (Cagliari) provided useful comments on an early version of this manuscript. Funding for this work was provided by MIUR-PRIN 2007 (*Analysis of stratigraphic, palaeontological and structural features of the Hercynian basement and the Tertiary cover in Sardinia and Calabria, as a contribution to the geodynamic reconstruction of the central-western Mediterranean basin*).

REFERENCES

- ALBERTI G. (1963). Sul Devoniano inferiore e medio nella Sardegna meridionale. *Rendiconti della Classe Scienze fisiche matematiche e naturali della Accademia Nazionale dei Lincei*, s. 8, 24 (5): 553-559.
- BAGNOLI G. (1980). Conodonti del Devoniano Inferiore di Monte Corongui Melas (Gerrei, Sardegna). *Memorie della Società Geologica Italiana*, 20: 315-321.
- BARCA S., CORRADINI C., FERRETTI A., OLIVIERI R. & SERPAGLI E. (1995). Conodont biostratigraphy of the "Ockerkalk" (Silurian) from Southeastern Sardinia. *Rivista Italiana di Paleontologia e Stratigrafia*, 100 (1994): 459-476.
- BARCA S. & JAEGER H. (1990). New geological and biostratigraphical data on the Silurian in SE Sardinia. Close affinity with Thuringia. *Bollettino della Società Geologica Italiana*, 108 (1989): 565-580.
- CARMIGNANI L., BARCA S., CAROSI R., DI PISA A., GATTIGLIO M., OGGIANO G. & PERTUSATI P.C. (1992). Schema del basamento sardo. In Carmignani L., Pertusati P.C., Barca S., Carosi R., Di Pisa A., Gattiglio M., Musumeci G. & Oggiano G. (Eds), *Struttura della Catena Ercinica in Sardegna - Guida all'escursione*: 11-38.
- CORRADINI C. (2007). Calcarei a Clymenie. In *Carta Geologica d'Italia 1:50000 - Catalogo delle Formazioni*; fascicolo VI - Unità tradizionali e/o storiche. *Quaderni*, s. III, 7: 298-301.
- CORRADINI C., BARCA S. & SPALLETTA C. (2003). Late Devonian-Early Carboniferous conodonts from the "Clymeniae limestones" of SE Sardinia (Italy). *Courier Forschungs-Institut Senckenberg*, 245: 227-253.
- CORRADINI C., FERRETTI A. & SERPAGLI E. (2000). Correlazioni biostratigrafiche negli "Ockerkalk" (Siluriano sup.) della Sardegna sud-orientale. In Cherchi A. & Corradini C. (Eds), *Crisi biologiche, radiazioni adattative e dinamica delle piattaforme carbonatiche*. *Accademia Nazionale di Scienze Lettere Arti di Modena*, Collana di Studi 21: 87-92.

- CORRADINI C., FERRETTI A. & SERPAGLI E. (2002). The Gerrei Tectonic Unit (SE Sardinia, Italy). *Rendiconti della Società Paleontologica Italiana*, 1: 69-76.
- CORRADINI C., FERRETTI A., SERPAGLI E. & BARCA S. (1998). The Ludlow-Pridoli Section "Genna Ciuerciu" west of Silius. In Serpagli E. (Ed.), Sardinia Field-trip Guide-book, ECOS VII. *Giornale di Geologia*, 60, Spec. Issue: 112-118.
- CORRADINI C., LEONE F., LOI A. & SERPAGLI E. (2001). Conodont stratigraphy of a highly tectonised Silurian-Devonian Section in the San Basilio area (SE Sardinia, Italy). *Bollettino della Società Paleontologica Italiana*, 40 (3): 315-323.
- CORRADINI C. & OLIVIERI R. (1997). Conodont biostratigraphy of some supplementary sections in the Sardinian "Ockerkalk" (Upper Silurian). *Bollettino del Museo regionale di Scienze Naturali di Torino*, 15: 89-100.
- FERRETTI A. & SERPAGLI E. (1996). Geological outline, community sequence and paleoecology of the Silurian of Sardinia. *Rivista Italiana di Paleontologia e Stratigrafia*, 102: 353-362.
- FERRETTI A. & SERPAGLI E. (1999). Late Ordovician conodont faunas from southern Sardinia, Italy: biostratigraphic and palaeogeographic implications. *Bollettino della Società Paleontologica Italiana*, 37 (2-3): 215-236.
- FERRETTI A., SERPAGLI E. & LEONE F. (1998a). Late Ordovician conodonts from Umbrarutta between Donigala and Lago Mulargia. In Serpagli E. (Ed.), Sardinia Field-trip Guide-book, ECOS VII. *Giornale di Geologia*, 60, Spec. Issue: 202-208.
- FERRETTI A., SERPAGLI E., LEONE F. & LOI A. (1998b). The Late Ordovician section Cea Brabetza near San Basilio. In Serpagli E. (Ed.), Sardinia Field-trip Guide-book, ECOS VII. *Giornale di Geologia*, 60, Spec. Issue: 96-101.
- FERRETTI A., STORCH S. & CORRADINI C. (2009). The Silurian of Sardinia: facies development and palaeoecology. *Rendiconti della Società Paleontologica Italiana*, 3 (1): 57-65.
- GESSA S. (1993). Nouvelles données sur les Tentaculites du Dévonien inférieur de la Sardaigne méridionale (Italie). *Compte Rendu de l'Académie des Sciences de Paris*, 317 (II): 235-241.
- GORTANI M. (1923a). Faune Paleozoiche della Sardegna - parte I le graptoliti di Goni. *Paleontographia Italica*, 28: 1-69.
- GORTANI M. (1923b). Faune Paleozoiche della Sardegna - parte II Graptoliti della Sardegna Orientale. *Paleontographia Italica*, 28: 85-112.
- GOUWY S. & CORRADINI C. (2006). Graphic correlation of the Sardinian Ockerkalk (Late Silurian): implications on the conodont biostratigraphy. *GFF*, 128: 103-108.
- GOUWY S. & CORRADINI C. (2007). Preliminary data on the Lower-Middle Devonian conodont biostratigraphy of South-East Sardinia (Italy). In Over J.D. & Morrow J. (Eds.), Subcommission on Devonian Stratigraphy and IGCP 499 Devonian Sea Land Interactions, Eureka, Nevada, 9-17 September 2007, Program and Abstract: 39.
- JAEGER H. (1976). Das Silur und Unterdevon vom thuringischen Typ in Sardinien und seine regionalgeologische Bedeutung. *Nova Acta Leopoldina*, 45 (224): 263-299.
- JAEGER H. (1977). The Silurian-Devonian boundary in Thuringia and Sardinia. In Martinsson, A. (Ed.): The Silurian-Devonian boundary. IUGS, s. A, 5: 117-125.
- MENEGHINI G. (1857). Paléontologie de l'île de Sardaigne. In La Marmora A., Voyage en Sardaigne: 53-144.
- NAUD G. & PITTAU DEMELIA P. (1987). Première découverte d'acritarches du Cambrien moyen à supérieure basal et du Tremadoc-Arenigien dans la basse vallée du Flumendosa: mise en évidence d'un nouveau témoin de la Phase Sarde en Sardaigne orientale. I.G.C.P. n.5 Newsletter, 7: 85-86.
- PIRAS S. & PASCHINA F. (2009). The Lower Devonian Upper Graptolitic Shales in the Sa Ruinosa Section (SE Sardinia). *Rendiconti della Società Paleontologica Italiana*, 3 (2): 191-194.
- PIRAS S., STORCH P., PITTAU P. & DEL RIO M. (2009). The Lower Graptolitic Shales at Rio Minderra and Rio Brabaisu-Rio Ollastu confluence (Rio Ollastu area (Sarrabus, SE Sardinia). *Rendiconti della Società Paleontologica Italiana*, 3 (2): 181-186.
- PITTAU P., COTZA F., CRISTINI S., DEL RIO M. & LOI M. (2006). Paleontologic and biogeochemical characterization of the *Cyrtograptus lungreni* event in the black shales of eastern Mid-Sardinia, Italy. *Lethaia*, 39: 111-127.
- PITTAU P., COTZA F. & DEL RIO M. (2002). Goni's spheres: probable agglutinated Silurian foraminifera linings and radiolaria capsular membranes (South-east Sardinia). *Rendiconti della Società Paleontologica Italiana*, 1: 159-168.
- PITTAU P. & DEL RIO M. (2000). Wenlock chitinozoans of SE Sardinia (Italy). *Bollettino della Società Paleontologica Italiana*, 39: 293-309.
- SERPAGLI E., CORRADINI C. & FERRETTI A. (1998). Conodonts from a Ludlow-Pridoli section near the Silius Village. In Serpagli E. (Ed.), Sardinia Field-trip Guide-book, ECOS VII. *Giornale di Geologia*, 60, Spec. Issue: 104-111.
- STORCH P. & PIRAS S. (2009). Silurian graptolites of Sardinia: assemblages and biostratigraphy. *Rendiconti della Società Paleontologica Italiana*, 3 (1): 77-93.