

Kok Formation

ANNALISA FERRETTI, HANS-PETER SCHÖNLAUB, CARLO CORRADINI, MARIA G. CORRIGA,
MONICA PONDRELLI, LUCA SIMONETTO & PAOLO SERVENTI

Österreichische Karte 1:50.000

Blatt BMN 197 Kötschach

Blatt BMN 198 Weißbriach

Blatt BMN 199 Hermagor

Blatt UTM 3109 Oberdrauburg

Blatt UTM 3110 Kötschach-Mauthen

Blatt UTM 3116 Sonnenalpe Naßfeld

Blatt UTM 3117 Nötsch im Gailtal

Carta Topografica d'Italia 1:50.000

Foglio 018 Passo di Monte Croce Carnico

Foglio 031 Ampezzo

Foglio 032 Tolmezzo

Foglio 033 Tarvisio

Definition

Well bedded brownish ferruginous and gray to dark gray nautiloid limestone (wackestone-packstone), in the lower part alternating with marly shale. Also developed laterally gray echinoderm- and pinkish brachiopod- grainstone.

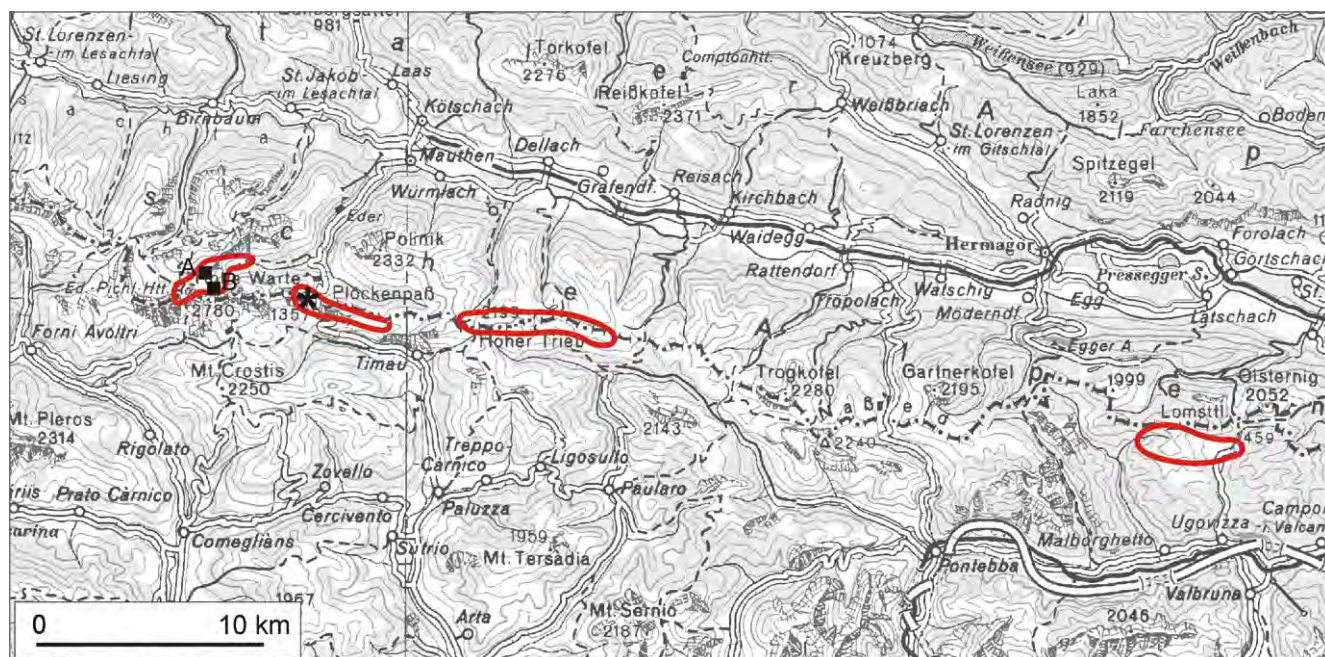
Description

The lower portion of the Kok Formation is represented by a few meters of shale and thin ferruginous limestones ("lower shales and ferruginous limestone member" in BRETT et al., 2009) with local basal stromatolite-like iron-rich crusts. The remainder of the Kok Formation is represented by skeletal limestones, with cephalopod conchs embedded in a micritic matrix rich in bioclastic material with evidences of microbial activity. Argillaceous encrinitic and brachiopod accumulations are developed in distinctive beds.


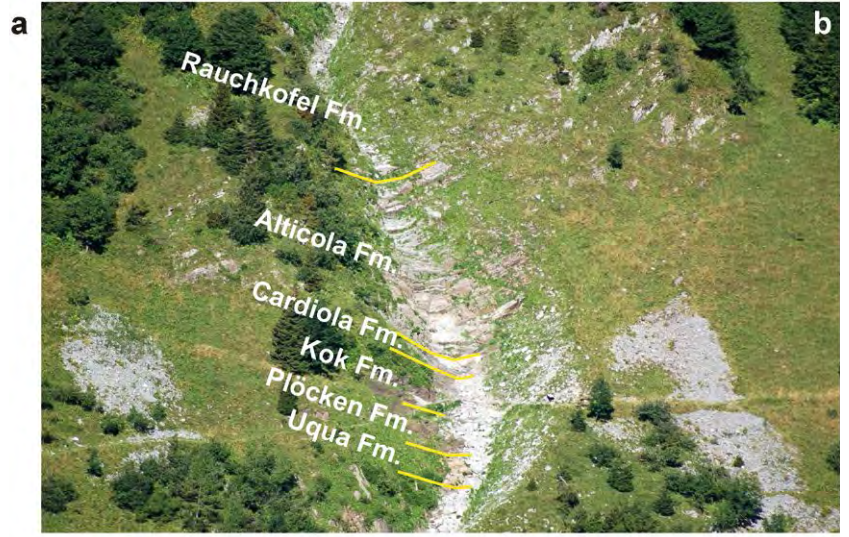
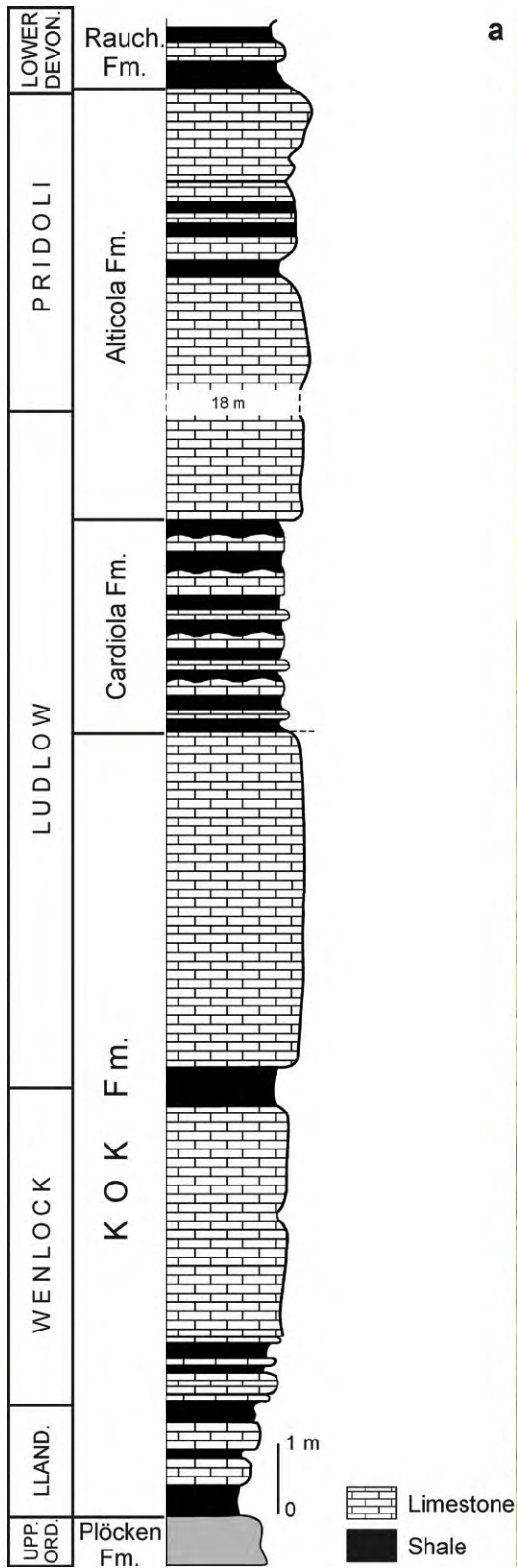
Remarkable is the sedimentary gap present at the base of the Kok Formation, with a hiatus embracing at least the uppermost Hirnantian and parts of the Llandovery, but of higher amplitude in other sections.

Fossil content

Acritarchs, bacteria, bivalves, brachiopods, cephalopods, chitinozoans, conodonts, conularids, corals, crinoids, foraminifers, gastropods, graptolites, machaeridians, ostracodes, scolecodonts, trace fossils, trilobites.



Main areal distribution of the Kok Formation in the Western Carnic Alps with indication of the stratotype (asterisk) and of the reference sections (squares). Asterisk: Cellon Section; A: Rauchkofel Boden Section; B: Valentintörl Section.



The Cellon Section. a) lithostratigraphic column of the section (adapted from BRETT et al., 2009); b) main units there exposed (photo H.P. SCHÖNLAUB); c) global view of the Kok Formation (photo A. FERRETTI).



Views of the Kok Formation in the field (photos H.P. SCHÖNLAUB). a) cross-sections of orthoceratid nautiloids from the lower to middle part of the Kok Formation at Cellon Section; b) randomly oriented longitudinal sections of *Orthoceras*-bearing Kok Formation from Mt. Rauchkofel; c) longitudinal sections of orthoceratids showing internal chambers and parts of the siphon from the Rauchkofel Boden Section; d) longitudinal section with infilling (telescoping) and partly dissolved proximal part of the conch from the Kok Formation at the Bodentörl section.

Depositional environment

Shallow to moderately deep shelf.

Stratotype

Cellon Section (beds 9-19 in WALLISER, 1964), located in the eastern slope of Mt. Cellon/Creta di Collinetta, at coordinates N 46°36'32", E 12°56'30".

Reference sections

Rauchkofel Boden Section (beds 310-325 in SCHÖNLAUB, 1980), located on the southern slope of Mt. Rauchkofel at coordinates N 46°36'53.5", E 12°52'33.0", where a shallower facies than the type section is exposed.

Valentintörl Section (SCHÖNLAUB, 1980) at coordinates N 46°36'50", E 12°52'48", where a peculiar facies indicating intense microbial activity is exposed.

Type area

Carnic Alps.

Main outcrop areas

The Kok Formation is well developed in the Carnic Alps, having the most spectacular outcrops in the Lake Wolayer-Rauchkofel area, Mt. Cellon/Creta di Collinetta to Freikofel, Hoher Trieb/Cuestalta to Cima val di Puartis and Monte Cocco sectors.

Thickness

About 15 m.

Boundaries

Underlying units – Plöcken Formation (unconformable contact), Wolayer Formation (unconformable contact).

Overlying units – Cardiola Formation (conformable, sharp contact).

Lateral units – Nölbling Formation.

Derivation of name

After Kokberg (= Mt. Cocco).

Synonymy

Untersilurische Schichten [partim]: STACHE (1874).

Rotheisenstein: SEELAND (1878).

Unterer Eisenkalk: FRECH (1887).

Grauer Netzkalk: GEYER (1894).

Thonschiefer: GEYER (1894).

Calcarei ad ortoceratidi [partim]: TARAMELLI (1895a).

Calcarei grigi e rossi mandorlati ad *Orthoceras potens* ed *Orth. alticola* [partim]: TARAMELLI (1895b).

Bunte Flaser- oder Bänderkalke und Kalkphyllite des Obersilur [partim]: GEYER (1899).

Unteres Orthocerenkalkniveau: GEYER (1903).

Calcare ad *Orthoceras*: VINASSA DE REGNY & GORTANI (1905).

Calcarei reticolati con facies a Cefalopodi: GORTANI & VINASSA DE REGNY (1909).

Calcarei reticolati grigiastri e rossastri con *Orthocera alticola* Barr. e *Tornoceras* [partim]: GORTANI (1913).

Gotlandiano: le facies calcaree [partim]: GORTANI (1926).

Siluriano superiore - Calcarei mandorlati rossastri e bruno nerastri, calcari a Crinoidi, calcari corallini selciferi [partim]: GORTANI & DESIO (1927).

Kokkalke: HERITSCH (1929).

Kokkalk [partim]: GAERTNER (1931).

Aulacopleuraschicht [partim]: GAERTNER (1931).

Trilobitenschiefer [partim]: GAERTNER (1931).

Krinoidenkalk [partim]: HABERFELNER & HERITSCH (1932).

Calcarei e marne nere alternati, talora con argilliti ai Graptoliti; calcari rossicci o nerastri ad “*Orthoceras*”, calcari nodulari [partim]: BRAGA et al. (1971).

Kok Limestone [partim]: SCHÖNLAUB (1980).

Orthoceras Limestone: SCHÖNLAUB (1980).

Trilobite and Aulacopleura Beds [partim]: SCHÖNLAUB (1980).

Calcare ad Aulacopleura: SPALLETTA et al. (1982).

Calcare del Cocco: SPALLETTA et al. (1982).

Marne a trilobiti: SPALLETTA et al. (1982).

Aulacopleuraschicht: SCHÖNLAUB (1985).

Crinoiden-Brachiopoden-Kalken: SCHÖNLAUB (1985).

Aulacopleura Limestone: SPALLETTA & VENTURINI (1989).

Calcarei a *Orthoceras* [partim]: VAI et al. (2002).

Formation del Cocco: CARULLI (2006).

Marne a Trilobiti: CARULLI (2006).

Calcarei e marne [partim]: VENTURINI (2006).

Chronostratigraphic age

Silurian: Llandovery (Telychian) to Ludlow (Ludfordian).

Biostratigraphy

Conodonts. – *Pterospirifer angustoides angulatus*-*Ancoradella ploeckensis* zones (WALLISER, 1964; CORRADINI et al., 2015 and references therein).

Graptolites. – *Cyrtograptus lapworthi*-*Cyrtograptus rigidus* zones (JAEGER, 1975).

Chitinozoans. – *Eisenackitina dolioliformis*-?*Angochitina elongata* zones (PRIEWALDER, 1997) (see remarks below).

Complementary references

Sequence stratigraphy. – BRETT et al. (2007, 2009).

Taphonomy, sedimentology and microfacies analysis. – FLÜGEL (1965); KREUTZER (1992); FERRETTI (2005); FERRETTI et al. (2012); HISTON (2012, and references therein).

Paleocommunities. – VAI (1999).

Geochemistry. – FERUGLIO (1970); TIETZ (1976); PASAVA & SCHÖNLAUB (1999); FERRETTI et al. (2012).

Isotopes. – SCHÖNLAUB (1994); WENZEL (1997).

Remarks

The Kok Formation was usually assigned to as *Orthoceras* limestone by old authors owing to the abundant cephalopod fauna there present.

PRIEWALDER (1997) only tentatively referred the chitinozoan association from the upper part of the Kok Formation and the Cardiola Formation to the *Angochitina elongata* Zone due to the open nomenclature of many taxa there recovered.

Several K-bentonites levels were described and discussed by HISTON et al. (2007).

References

- BRAGA, G.P., CARLONI, G.C., COLANTONI, P., CORSI, M., CREMONINI, P., FRASCARI, F., LOCATELLI, D., MONESI, A., PISA, G., SASSI, F.P., SELLI, R., VAI, G.B. & ZIRPOLI, G. (1971): Note illustrative della Carta geologica d'Italia. Foglio 4c-13 M. Cavallino-Ampezzo. – Ministero dell'Industria, del Commercio e dell'Artigianato, Direzione Generale delle Miniere, Servizio Geologico d'Italia, 108 p., Roma.
- BRETT, C., FERRETTI, A., HISTON, K. & SCHÖNLAUB, H.P. (2007): Eustasy and Basin Dynamics of the Carnic Alps (Austria). – Yangtze Conference on Ordovician and Silurian (June, 2007). Nanjing, China, 27 - 30 June 2007, Acta Palaeontologica Sinica, **46** (Suppl.), 43–49, Beijing.
- BRETT, C., FERRETTI, A., HISTON, K. & SCHÖNLAUB, H.P. (2009): Silurian Sequence Stratigraphy of the Carnic Alps, Austria. – Palaeogeography, Palaeoclimatology, Palaeoecology, **279**/1–2, 1–28, Amsterdam.
- CARULLI, G.B. (2006): Note illustrative della Carta geologica del Friuli Venezia Giulia, scala 1:150.000. – Regione Autonoma Friuli Venezia Giulia, Direzione Centrale Ambiente e Lavori Pubblici, Servizio Geologico Regionale, 44 p., Firenze.
- CORRADINI, C., CORRIGA, M.G., MÄNNIK, P. & SCHÖNLAUB, H.P. (2015): Revised conodont stratigraphy of the Cellon section (Silurian, Carnic Alps). – Lethaia, **48**/1, 56–71, Oslo.
- FERRETTI, A. (2005): Ooidal ironstones and laminated ferruginous deposits from the Silurian of the Carnic Alps, Austria. – Bollettino della Società Paleontologica Italiana, **44**/3, 263–278, Modena.
- FERRETTI, A., CAVALAZZI, B., BARBIERI, R., WESTALL, F., FOUCHER, F. & TODESCO, R. (2012): From black-and-white to colour in the Silurian. – In: FERRETTI, A., HISTON, K., McLAUGHLIN, P.I. & BRETT, C.E. (eds.): Time-specific facies: the colour and texture of biotic events. – Palaeogeography, Palaeoclimatology, Palaeoecology, **367–368**, 178–192, Amsterdam.
- FERUGLIO, G. (1970): Il giacimento ferro-manganesifero del Monte Cocco (Alpi Carniche). Arti Grafiche Friulane/Comune di Udine. – Museo Friulano di Storia Naturale, 43 p., Udine.
- FLÜGEL, H. (1965): Vorbericht über mikrofazielle Untersuchung des Silurs des Cellon Lawinenrisses (Karnische Alpen). – Anzeiger der Österreichischen Akademie der Wissenschaften, mathematisch-naturwissenschaftliche Klasse, **1965**, 289–297, Wien.
- FRECH, F. (1887): Über das Devon der Ostalpen, nebst Bemerkungen über das Silur und einen palaeontologischen Anhang. – Zeitschrift der Deutschen geologischen Gesellschaft, **39**, 659–738, Berlin.
- GAERTNER, H.R. von (1931): Geologie der Zentralkarnischen Alpen. – Denkschrift der Österreichischen Akademie der Wissenschaften, mathematisch-naturwissenschaftliche Klasse, Abteilung 1, **102**, 113–199, Wien.
- GEYER, G. (1894): Zur Stratigraphie der paläozoischen Schichtserie in den Karnischen Alpen. – Verhandlungen der kaiserlich-königlichen Geologischen Reichsanstalt, **1894**/3, 102–119, Wien.
- GEYER, G. (1899): Über die geologischen Aufnahmen im Westabschnitt der Karnischen Alpen. – Verhandlungen der kaiserlich-königlichen Geologischen Reichsanstalt, **1899**/3, 89–117, Wien.
- GEYER, G. (1903): Exkursion in die Karnischen Alpen. – Führer IX. Internationaler Geologischer Kongress in Wien, **11**, 1–51, Wien.
- GORTANI, M. (1913): La serie devoniana della giogaia del Coglians (Alpi Carniche). – Bollettino del Regio Comitato Geologico d'Italia, **43**/3–4, 235–280, Roma.
- GORTANI, M. (1926): Guida geologica del Friuli. Parte generale. – Stabilimento Tipografico Carnia, 64 p., Tolmezzo.
- GORTANI, M. & DESIO, A. (1927): Note illustrative della carta geologica delle Tre Venezie. Foglio "Pontebba". – Ministero dei Lavori Pubblici. Ufficio Idrografico del Regio Magistrato alle Acque. Sezione Geologica, 86 p., Padova.
- GORTANI, M. & VINASSA DE REGNY, I. (1909): Fossili Neosilurici del Pizzo di Timau e dei Pal nell'Alta Carnia. – Memorie della R. Accademia delle Scienze dell'Istituto di Bologna, **1909**, 183–217, Bologna.
- HABERFELNER, E. & HERITSCH, F. (1932): Obersilurische Lydite am nördlichen Valentintörl, Karnische Alpen. – Verhandlungen der Geologischen Bundesanstalt, **1932**/7–8, 113–116, Wien.
- HERITSCH, F. (1929): Faunen aus dem Silur der Ostalpen. – Abhandlungen der Geologischen Bundesanstalt, **23**/2, 1–183, Wien.

- HISTON, K. (2012): The Silurian nautiloid-bearing strata of the Cellon Section (Carnic Alps, Austria): Color variation related to events. – In: FERRETTI, A., HISTON, K., McLAUGHLIN, P.I. & BRETT, C.E. (eds.): Time-specific facies: the colour and texture of biotic events. – *Palaeogeography, Palaeoclimatology, Palaeoecology*, **367–368**, 231–255, Amsterdam.
- HISTON, K., KLEIN, P., SCHÖNLAUB, H.P. & HUFF, W.D. (2007): Lower Paleozoic K-bentonites from the Carnic Alps, Austria. – *Mitteilungen der Österreichischen Geologischen Gesellschaft*, **100**, 26–42, Wien.
- JAEGER, H. (1975): Die Graptolithenführung im Silur/Devon des Cellon-Profiles (Karnische Alpen). – *Carinthia II*, **165**, 111–126, Klagenfurt.
- KREUTZER, L.H. (1992): Photoatlas zu den variszischen Karbonat-Gesteinen der Karnischen Alpen (Österreich/Italien). – *Abhandlungen der Geologischen Bundesanstalt*, **47**, 1–129, Wien.
- PASAVA, J. & SCHÖNLAUB, H.P. (1999): Stratigraphy, geochemistry and origin of Silurian black graptolitic shales of the Carnic Alps (Austria). – In: LOBITZER, H. & GRECULA, P. (eds.): *Geologie ohne Grenzen - Festschrift 150 Jahre Geologische Bundesanstalt*. – *Abhandlungen der Geologischen Bundesanstalt*, **56/1**, 317–324, Wien.
- PRIEWALDER, H. (1997): The distribution of the Chitinozoans in the Cellon Section (Hirnantian – Lower Lochkovian) – A preliminary report. – In: SCHÖNLAUB, H.P. (ed.): *IGCP-421 North Gondwanan Mid-Palaeozoic Biodynamics, Guidebook*. – *Berichte der Geologischen Bundesanstalt*, **40**, 74–85, Wien.
- SCHÖNLAUB, H.P. (1980): Carnic Alps. Field Trip A. with contributions from JAEGER, H., HOUSE, M.R., PRICE, J.D., GÖDDERTZ, B., PRIEWALDER, H., WALLISER, O.H., KŘIŽ, J., HAAS, W. & VAI, G.B. – In: SCHÖNLAUB, H.P. (ed.): *Second European Conodont Symposium, ECOS II, Guidebook, Abstracts*. – *Abhandlungen der Geologischen Bundesanstalt*, **35**, 5–57, Wien.
- SCHÖNLAUB, H.P. (1985): Das Paläozoikum der Karnischen Alpen. – In: SCHÖNLAUB, H.P. (ed.): *Arbeitstagung der Geologischen Bundesanstalt 1985 Kötschach-Mauthen, Gailtal – Geologische Bundesanstalt*, 34–52, Wien.
- SCHÖNLAUB, H.P. (1994): Stable Isotope Data. – In: SCHÖNLAUB, H.P. & KREUTZER, L.H. (eds.): *Field Meeting Eastern + Southern Alps, Austria, Guidebook + Abstracts*. – *Berichte der Geologischen Bundesanstalt*, **30**, 88–89, Wien.
- SEELAND, F. (1878): Der Bergbau auf Rotheisenstein und Brauneisenstein auf dem Kok, nordwestlich von Uggowitz. – *Verhandlungen der kaiserlich-königlichen Geologischen Reichsanstalt*, **1878/2**, 36–37, Wien.
- SPALLETTA, C. & VENTURINI, C. (1989): Stratigraphic correlation form of the Paleozoic sequence in the Carnic Alps (Italy). – *Rendiconti della Società Geologica Italiana*, **12**, 412–421, Roma.
- SPALLETTA, C., VAI, G.B. & VENTURINI, C. (1982): La Catena Paleocarnica. – In: CASTELLARIN, A. & VAI, G.B. (eds.): *Guida alla geologia del Sudalpino centro-orientale*. – *Guide Geologiche Regionali, Società Geologica Italiana*, 281–292, Bologna.
- STACHE, G. (1874): Die paläozoischen Gebiete der Ostalpen. – *Jahrbuch der kaiserlich-königlichen Geologischen Reichsanstalt*, **24**, 135–274 (Heft II), 333–424 (Heft IV), Wien.
- TARAMELLI, T. (1895a): Osservazioni stratigrafiche sui terreni paleozoici nel versante italiano delle Alpi Carniche. – *Rendiconti della Reale Accademia dei Lincei*, s. 5, 4, 185–193, Roma.
- TARAMELLI, T. (1895b): Osservazioni sul Paleozoico delle Alpi Carniche. – *Bollettino della Società Geologica Italiana*, **14/2**, 277–280, Roma.
- TIETZ, G.F. (1976): Petrographische und geochemische Untersuchungen an einer kondensierten Kalkbank des unteren Silurs der Karnischen Alpen (Österreich). – *Verhandlungen der Geologischen Bundesanstalt*, **1976**, 207–242, Wien.
- VAI, G.B. (1999): Wenlockian to Emsian communities of the Carnic Alps (Austria and Italy). – In: BOUCOT, A.J. & LAWSON, J.D. (eds.): *Paleocommunities – a case study from the Silurian and Lower Devonian*. – *World and Regional Geology Series*, **11**, 282–304, Cambridge.
- VAI, G.B., VENTURINI, C., CARULLI, G.B. & ZANFERRARI, A. (eds.) (2002): *Alpi e Prealpi Carniche e Giulie (Friuli Venezia Giulia)*. – *Guide Geologiche Regionali della Società Geologica Italiana*, **9**, 390 p., Milano.
- VENTURINI, C. (2006): *Evoluzione geologica delle Alpi Carniche*. – *Edizioni del Museo Friulano di Storia Naturale*, **48**, 208 p., Udine.
- VINASSA DE REGNY, I. & GORTANI, M. (1905): Osservazioni geologiche sui dintorni di Paularo (Alpi Carniche). – *Bollettino della Società Geologica Italiana*, **24**, 1–15, Roma.
- WALLISER, O.H. (1964): Conodonten des Silurs. – *Abhandlungen des Hessischen Landes-Amtes für Bodenforschung*, **41**, 1–106, Wiesbaden.
- WENZEL, B. (1997): Isotopenstratigraphische Untersuchungen an silurischen Abfolgen und deren paläozoographische Interpretation. – *Erlanger geologische Abhandlungen*, **129**, 1–117, Erlangen.